



October 5, 2018

**MOST AFFECTED DISTRICTS**

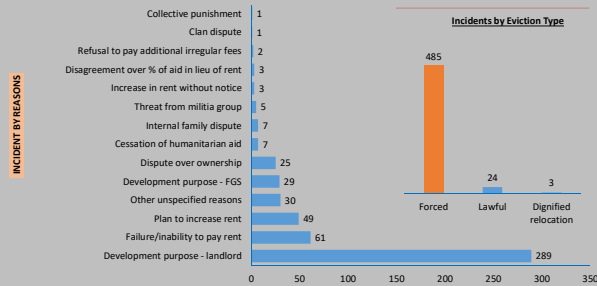
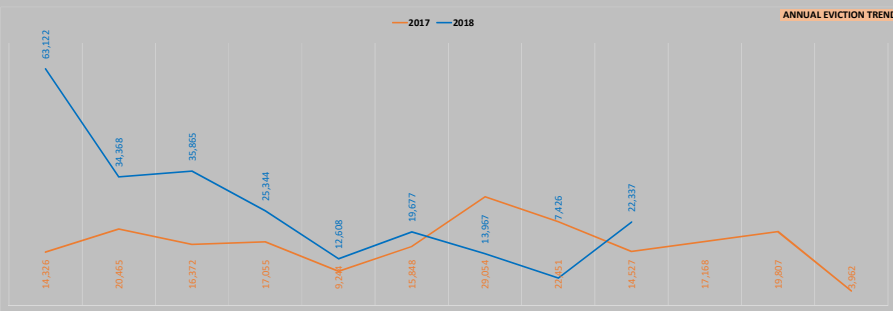
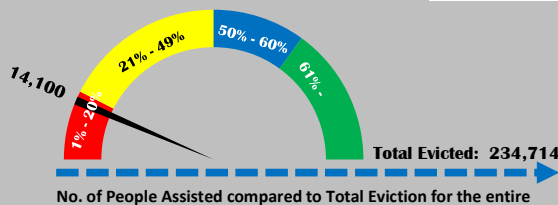
Kaxada	121,740
Daynile	104,129
Baidoa	65,903
Kismayo	34,802
Galkayo	28,947
Dharkenley	24,784
Hargeisa	14,868
Bossaso	14,020
Garowe	13,044
Las Anod	6,266
Bosaso	2,545
Wadajir	798
Burao	661
Aynabo	605
Dhusa Mareb	546
Erigavo	516
Hodan	444
Gabiley	180
Waberi	102
Borama	61
Berbera	24
Odweyne	7

**MOST AFFECTED REGIONS**

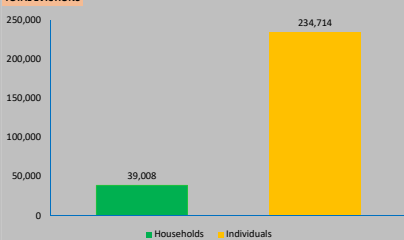
Banaadir	161,872
Bay	31,856
Mudug	10,922
Lower Juba	8,766
Sool	5,033
Woqooyi Galbeed	5,070
Nugal	2,545
Bari	6,871
Togdheer	668
Galgaduud	49
Sanaag	546
Awdal	516

**CONTACT INFORMATION**

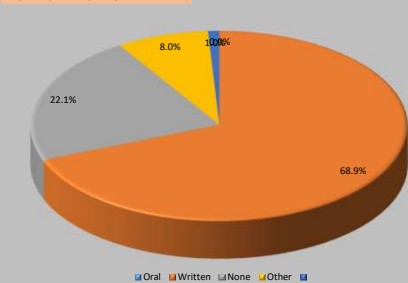
Amun-M Osman - UN Habitat  
 amun-m.osman@un.org  
 Joseph Jackson, Jr. - NRC Somalia  
 joseph.jackson@nrc.no



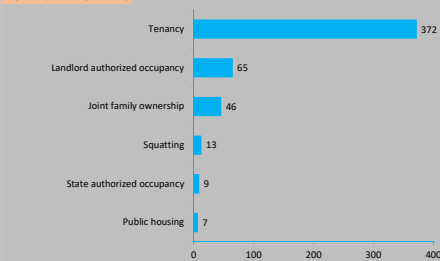
**TOTAL EVICTIONS**



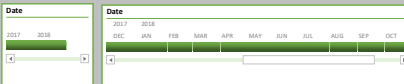
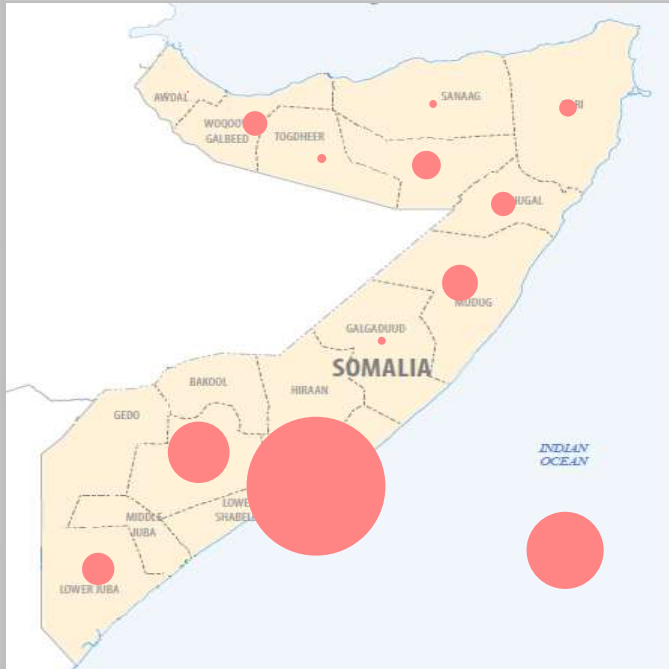
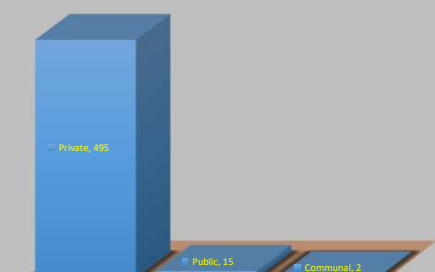
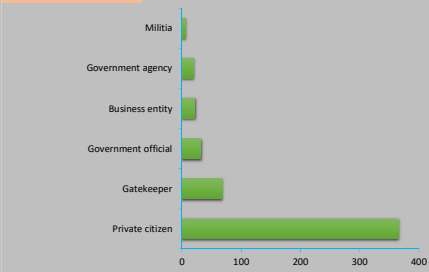
**INCIDENTS BY TENURE AGREEMENT TYPES**



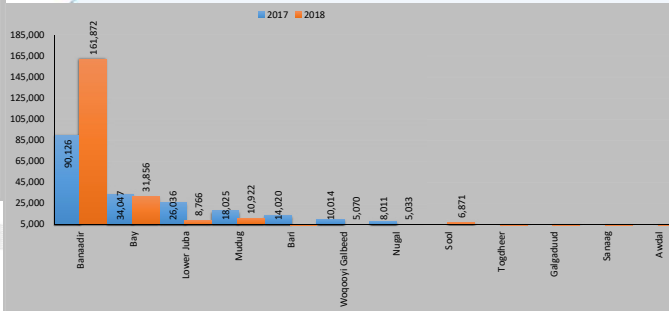
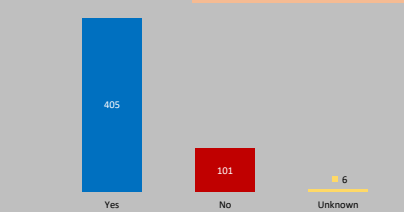
**INCIDENTS BY TENURE TYPES**



**INCIDENTS BY EVICTING ENTITY**



**NOTICE VS NO-NOTICE INCIDENTS BREAKDOWN**



**LIMITATIONS**

In support of the HLP Sub Cluster and the Protection Cluster, a team of paralegals leveraging robust local networks are deployed by NRC to monitor and document eviction incidents across Somalia, mostly in urban areas with high concentration of IDPs. Each incident is verified through onsite interviews with the affected populations, including settlement leaders. However, although the statistics contained in this dashboard is a fair representation of major trends, it does not reflect all eviction incidents in Somalia, particularly small-scale incidents occurring at household levels and/or those in locations without NRC's operational presence. Plus, the total figure in terms of persons could be more or less because the number of individuals is estimated using the standard household size of six.

